
















Closure of Walthamstow bus station from 00:01 Friday 8 November

until 23:59 Friday 20 December 2024

Please take care when crossing roads









Key

-  Closed bus stop
-   Nearby bus stop
-  Male and female toilets
-  Closed Accessible toilet
-  Accessible toilet
-  Baby change
-  Closed Information point
-  Temporary Information point
-  Closed Taxi rank
-  Taxi rank
-  Closed station entrance
-  Station entrance
-  Closed bus station
-  Underground station
-  London Overground station
-  Ticket Stop

← Route 58 terminates at Markhouse Corner
Route W11 terminates at Walthamstow Market

Routes 20 and 257 terminate at Leyton Green ↓

© Crown copyright and database rights 2024 Ordnance Survey 100035971
© Copyright Transport for London 2024

Route(s)	Towards	Nearest stop	Route(s)	Towards	Nearest stop	Route(s)	Towards	Nearest stop
34, 230, 275, SL1, SL2, W12, W15, W19, N38, N73	Barnet, Upper Walthamstow, Barkingside, North Finchley, North Woolwich, Woodford Bridge, Hackney, Ilford, Oxford Circus, Victoria		215	Lee Valley Camp Site		Route 212 will terminate at stop M and will not serve St James Street.		
			230, 275, W12, W15, W19	Wood Green, St James Street Coppermill Lane, Cogan Avenue, Argall Avenue				
55, 69	Oxford Circus, Canning Town		N26	Chingford		Routes which normally terminate inside Walthamstow bus station: Routes 34, 55, 69, 215, SL1, SL2, N38 and N73 - last stop will be stop X		
212	Chingford station		N26	Victoria	